LOWER WISCONSIN STATE RIVERWAY

CRAWFORD & GRANT CO

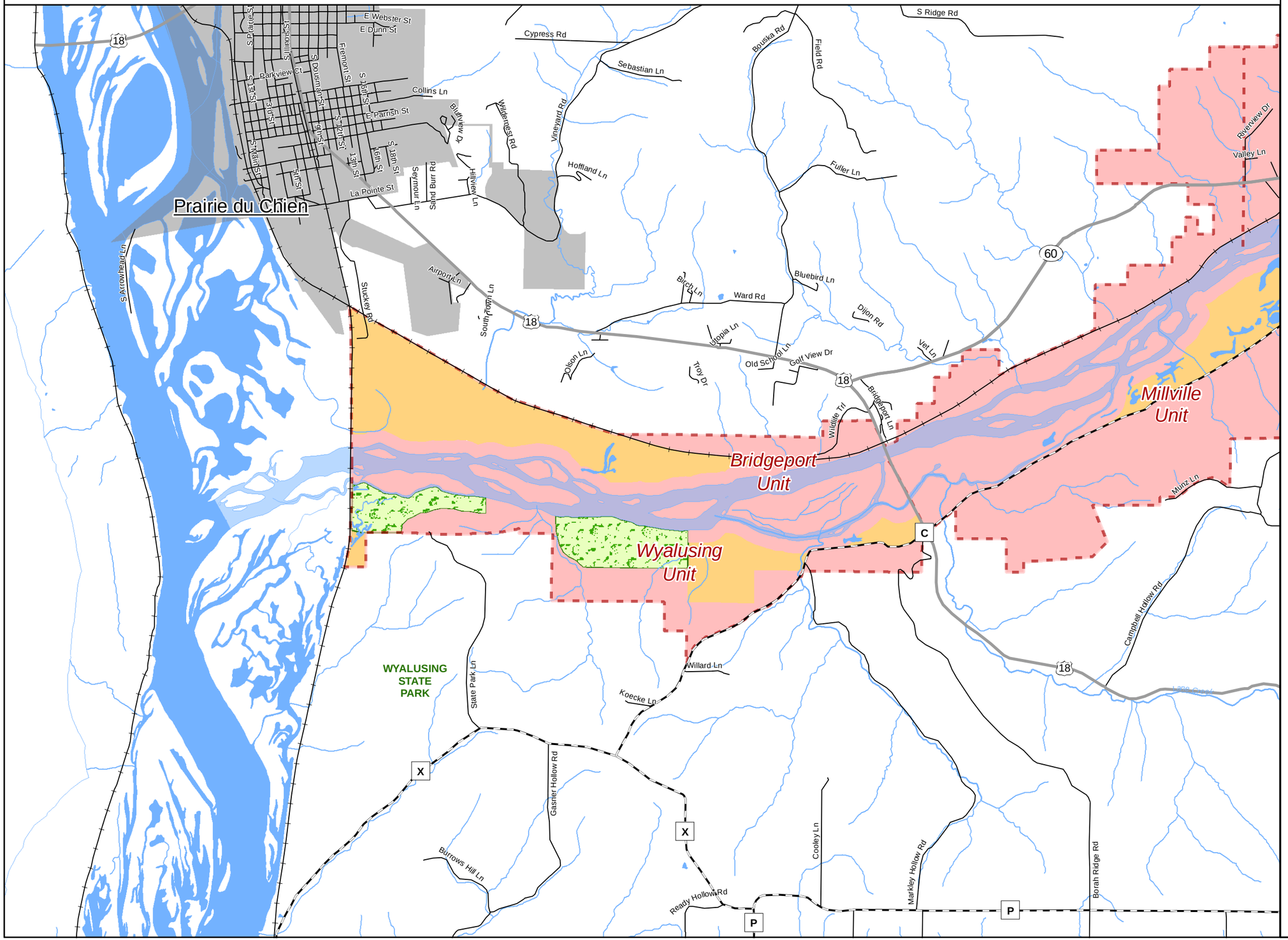

Lower Wisconsin State Riverway

Land Use Management

LWSR Management Units

Land Use Mgt Areas

- Scenic Management Area
- State Natural Area
- Intensive Use Area
- Habitat Preservation Area
- Resource Management Area

0 *Feet* 5,000

5280 feet = 1 mile

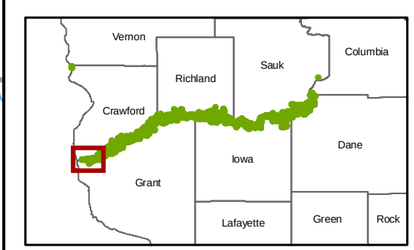

WISCONSIN DEPARTMENT OF NATURAL RESOURCES

Bureau of Facilties and Lands

WR-7925 acr

Last revision date: Dec 10, 2010

LOWER WISCONSIN STATE RIVERWAY-- LAND USE MANAGEMENT

CRAWFORD & GRANT CO

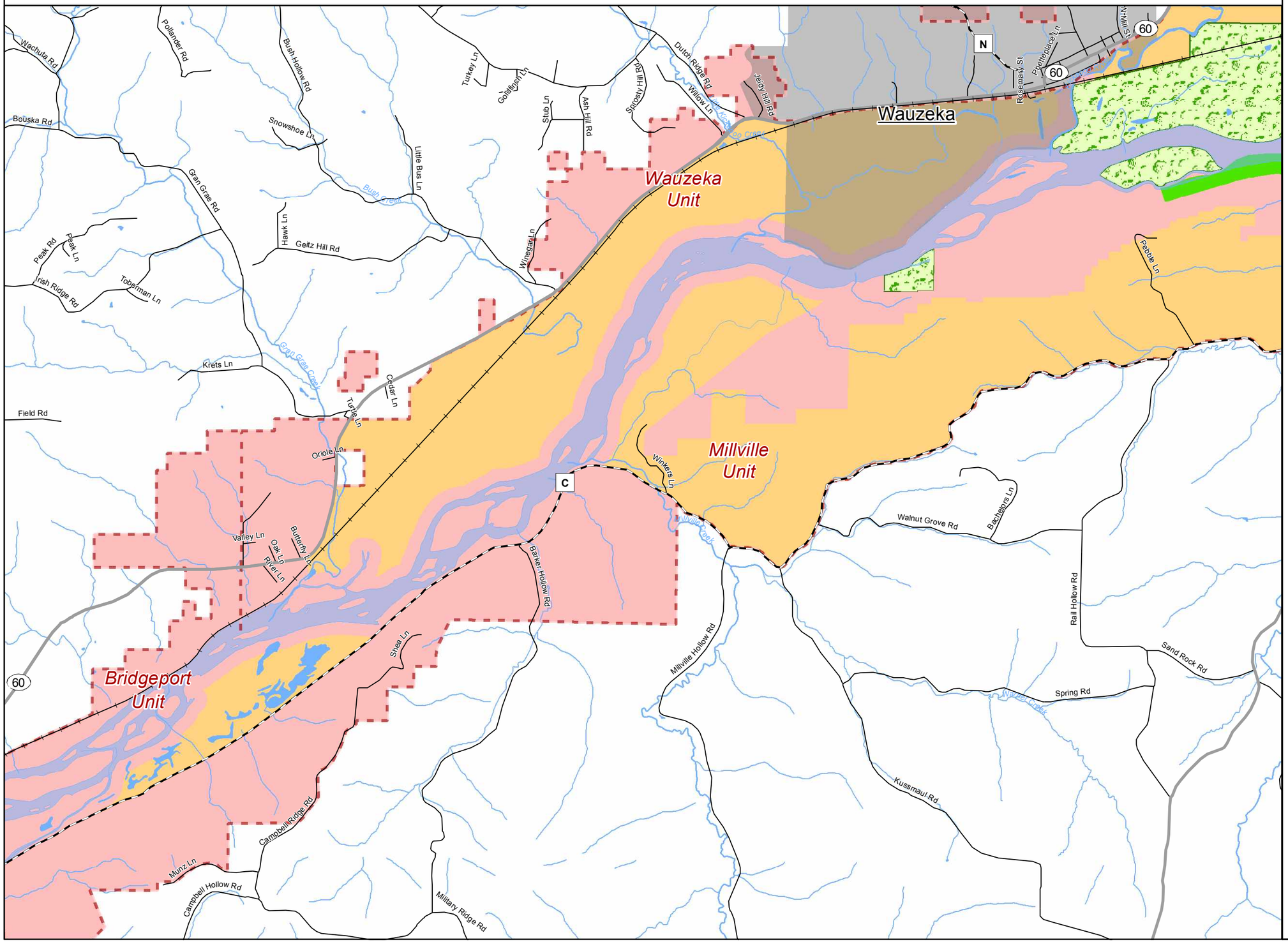

Lower Wisconsin State Riverway

Land Use Management

LWSR Management Units

Land Use Mgt Areas

- Scenic Management Area
- State Natural Area
- Intensive Use Area
- Habitat Preservation Area
- Resource Management Area

0 *Feet* 5,000

5280 feet = 1 mile

WISCONSIN DEPARTMENT OF NATURAL RESOURCES

Bureau of Facilties and Lands

WR-7925 acr

Last revision date: June 02, 2011

LOWER WISCONSIN STATE RIVERWAY

CRAWFORD & GRANT CO

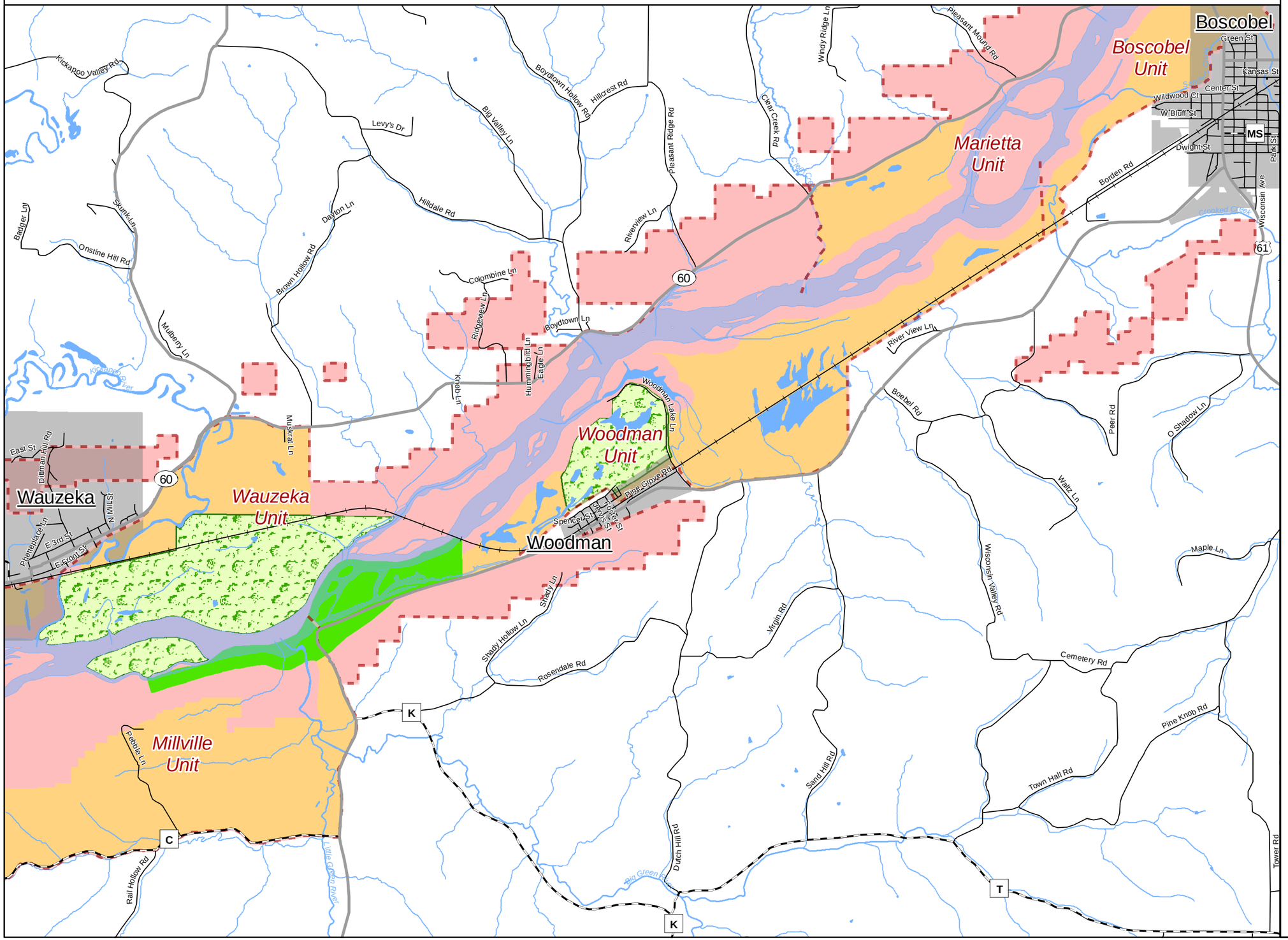

Lower Wisconsin State Riverway

Land Use Management

LWSR Management Units

Land Use Mgt Areas

- Scenic Management Area
- State Natural Area
- Intensive Use Area
- Habitat Preservation Area
- Resource Management Area

0 *Feet* 5,000

5280 feet = 1 mile

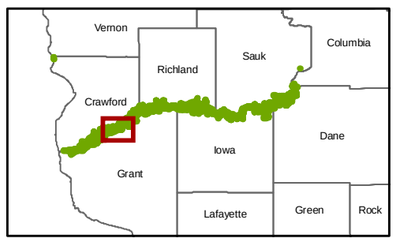

WISCONSIN DEPARTMENT OF NATURAL RESOURCES

Bureau of Facilties and Lands

WR-7925 acr

Last revision date: Dec 10, 2010

LOWER WISCONSIN STATE RIVERWAY

CRAWFORD, GRANT & RICHLAND CO

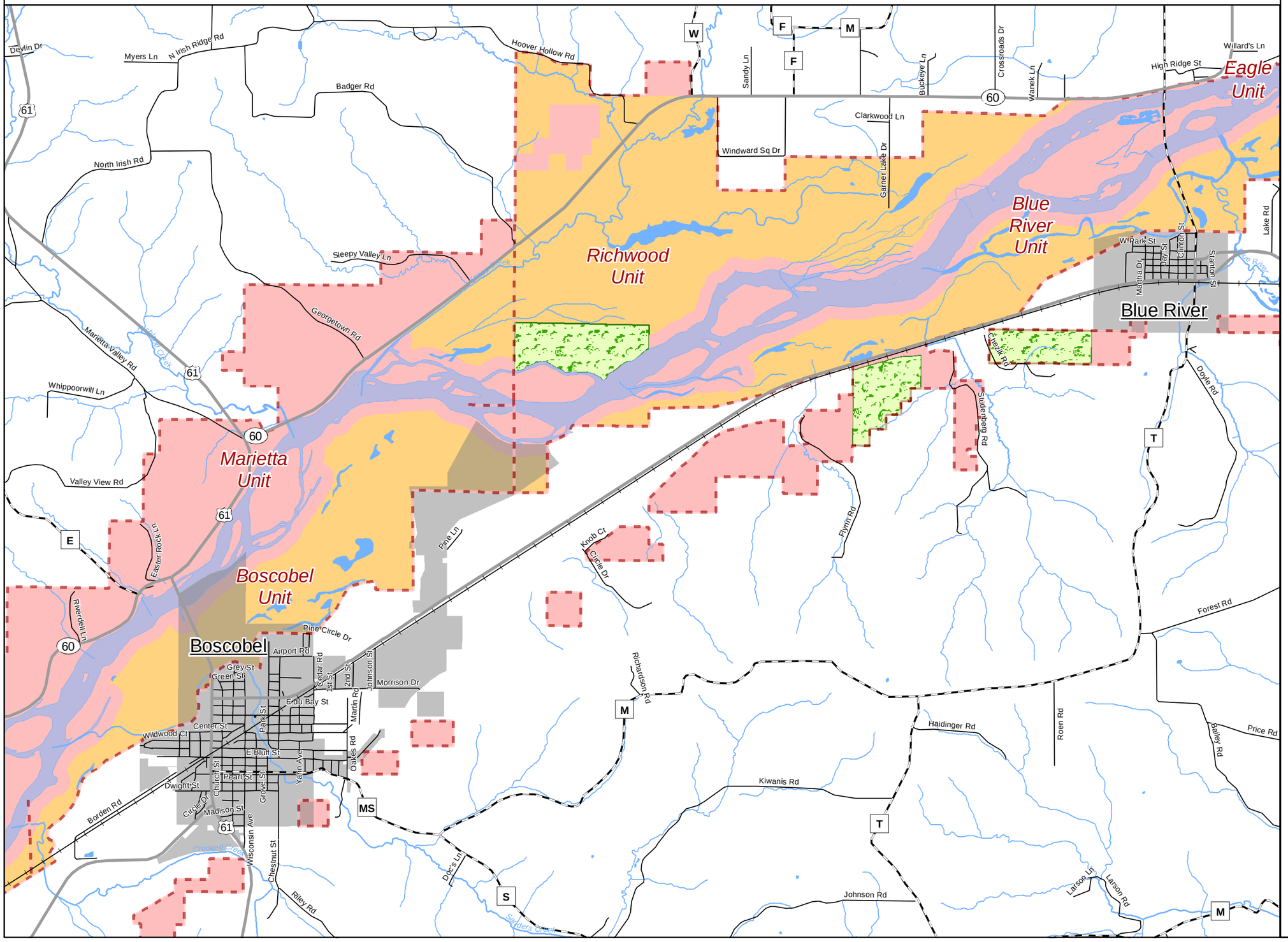

Lower Wisconsin State Riverway

Land Use Management

LWSR Management Units

Land Use Mgt Areas

- Scenic Management Area
- State Natural Area
- Intensive Use Area
- Habitat Preservation Area
- Resource Management Area

0 *Feet* 5,000

5280 feet = 1 mile

WISCONSIN DEPARTMENT OF NATURAL RESOURCES

Bureau of Facilties and Lands

WR-7925 acr

Last revision date: Dec 10, 2010

LOWER WISCONSIN STATE RIVERWAY

RICHLAND & GRANT CO

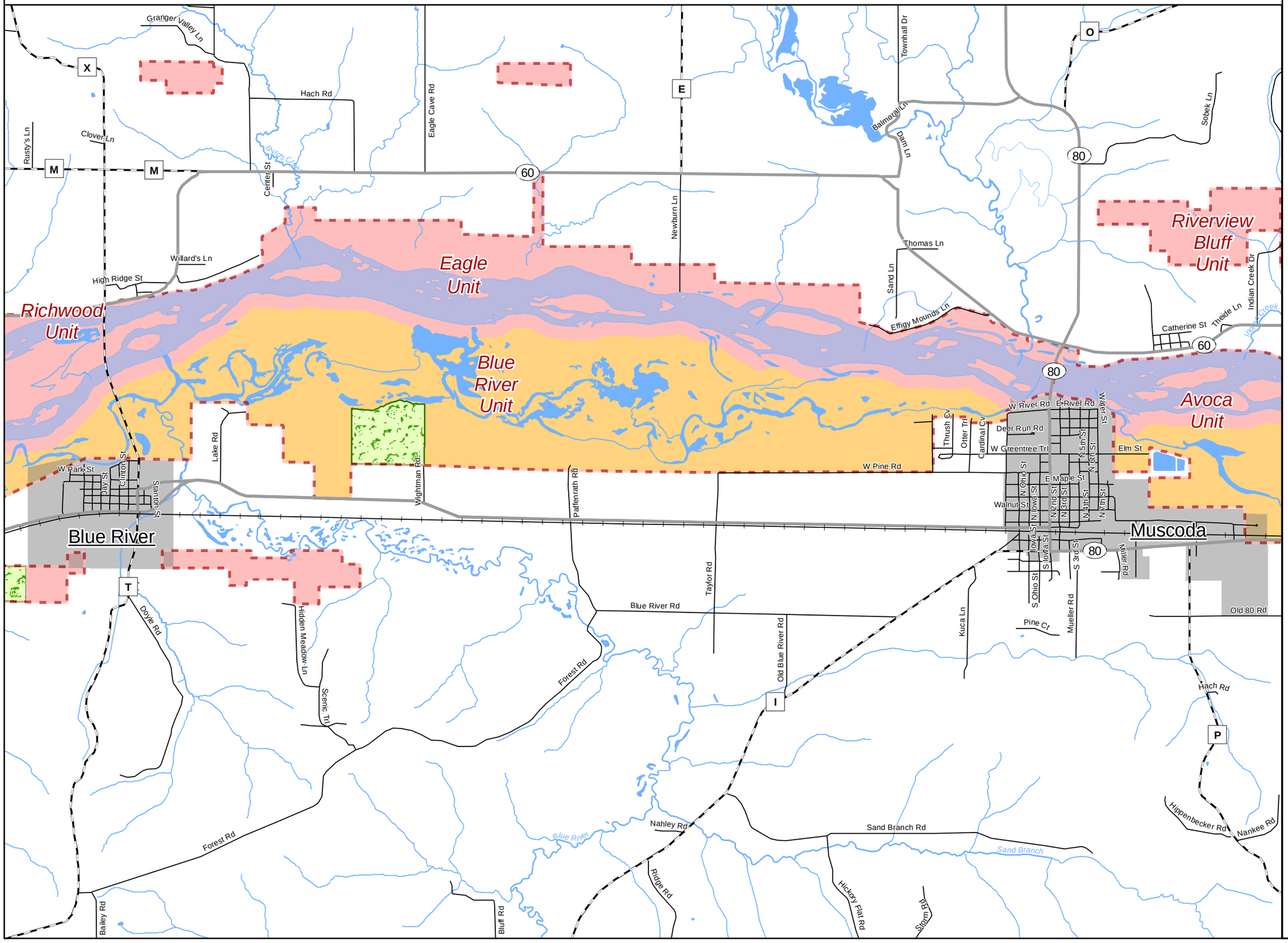

Lower Wisconsin State Riverway

Land Use Management

LWSR Management Units

Land Use Mgt Areas

- Scenic Management Area
- State Natural Area
- Intensive Use Area
- Habitat Preservation Area
- Resource Management Area

0 *Feet* 5,000

5280 feet = 1 mile

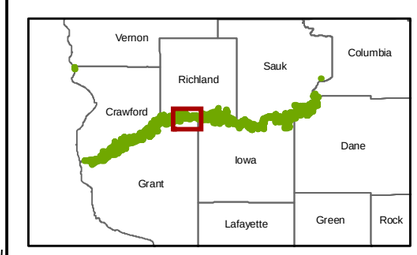

WISCONSIN DEPARTMENT OF NATURAL RESOURCES

Bureau of Facilties and Lands

WR-7925 acr

Last revision date: Dec 10, 2010

LOWER WISCONSIN STATE RIVERWAY

IOWA & RICHLAND CO

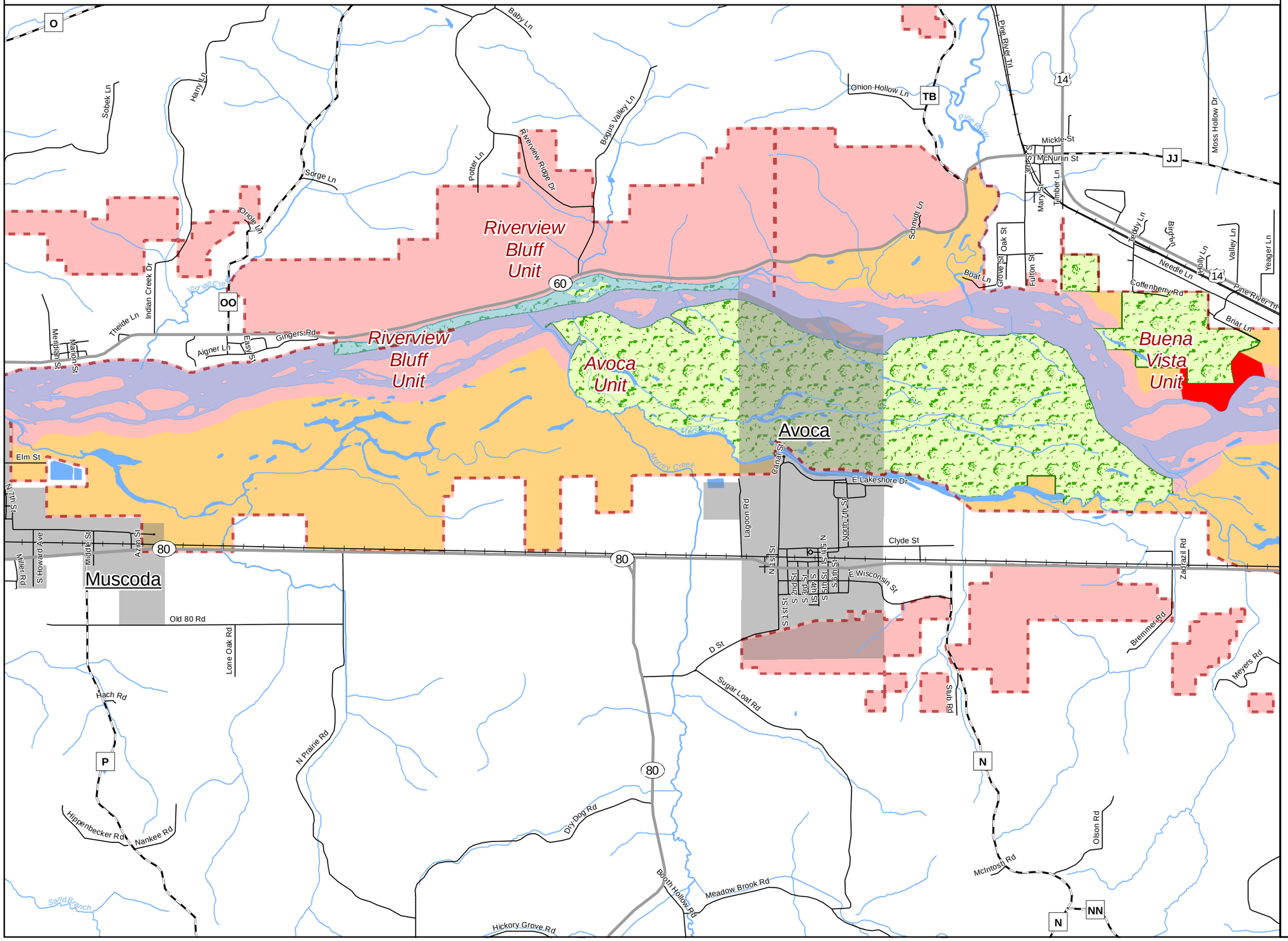

Lower Wisconsin State Riverway

Land Use Management

LWSR Management Units

Land Use Mgt Areas

- Scenic Management Area
- State Natural Area
- Intensive Use Area
- Habitat Preservation Area
- Resource Management Area

0 *Feet* 5,000

5280 feet = 1 mile

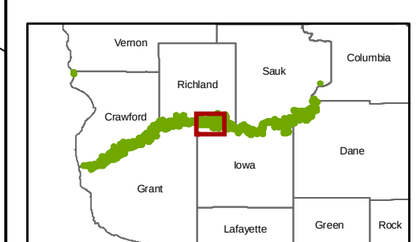

WISCONSIN DEPARTMENT OF NATURAL RESOURCES

Bureau of Facilties and Lands

WR-7925 acr

Last revision date: Dec 10, 2010

LOWER WISCONSIN STATE RIVERWAY

IOWA, SAUK & RICHLAND CO

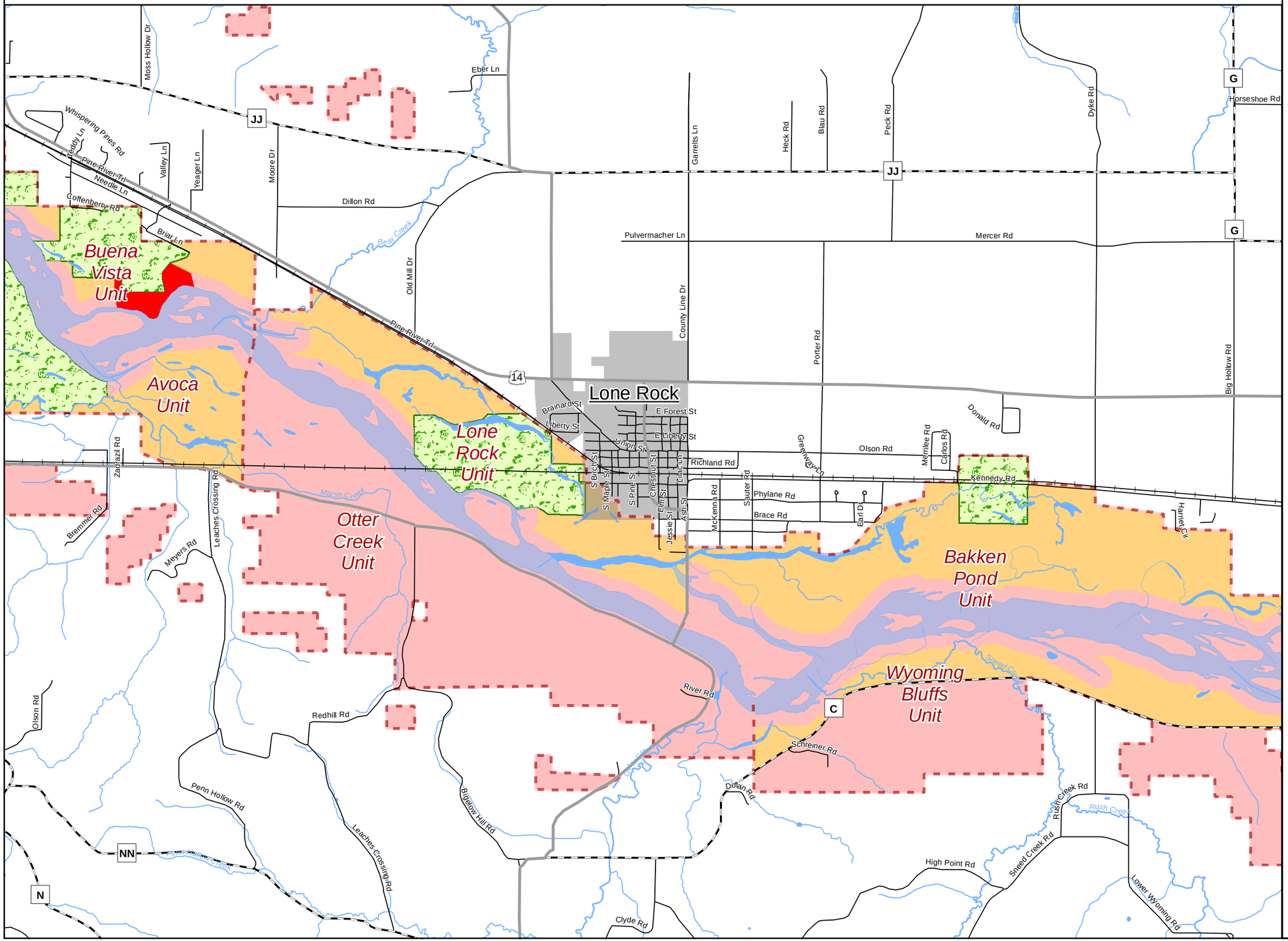

Lower Wisconsin State Riverway

Land Use Management

LWSR Management Units

Land Use Mgt Areas

- Scenic Management Area
- State Natural Area
- Intensive Use Area
- Habitat Preservation Area
- Resource Management Area

0 *Feet* 5,000

5280 feet = 1 mile

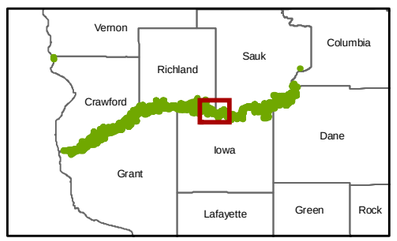

WISCONSIN DEPARTMENT OF NATURAL RESOURCES

Bureau of Facilties and Lands

WR-7925 acr

Last revision date: Dec 10, 2010

LOWER WISCONSIN STATE RIVERWAY

IOWA & SAUK CO

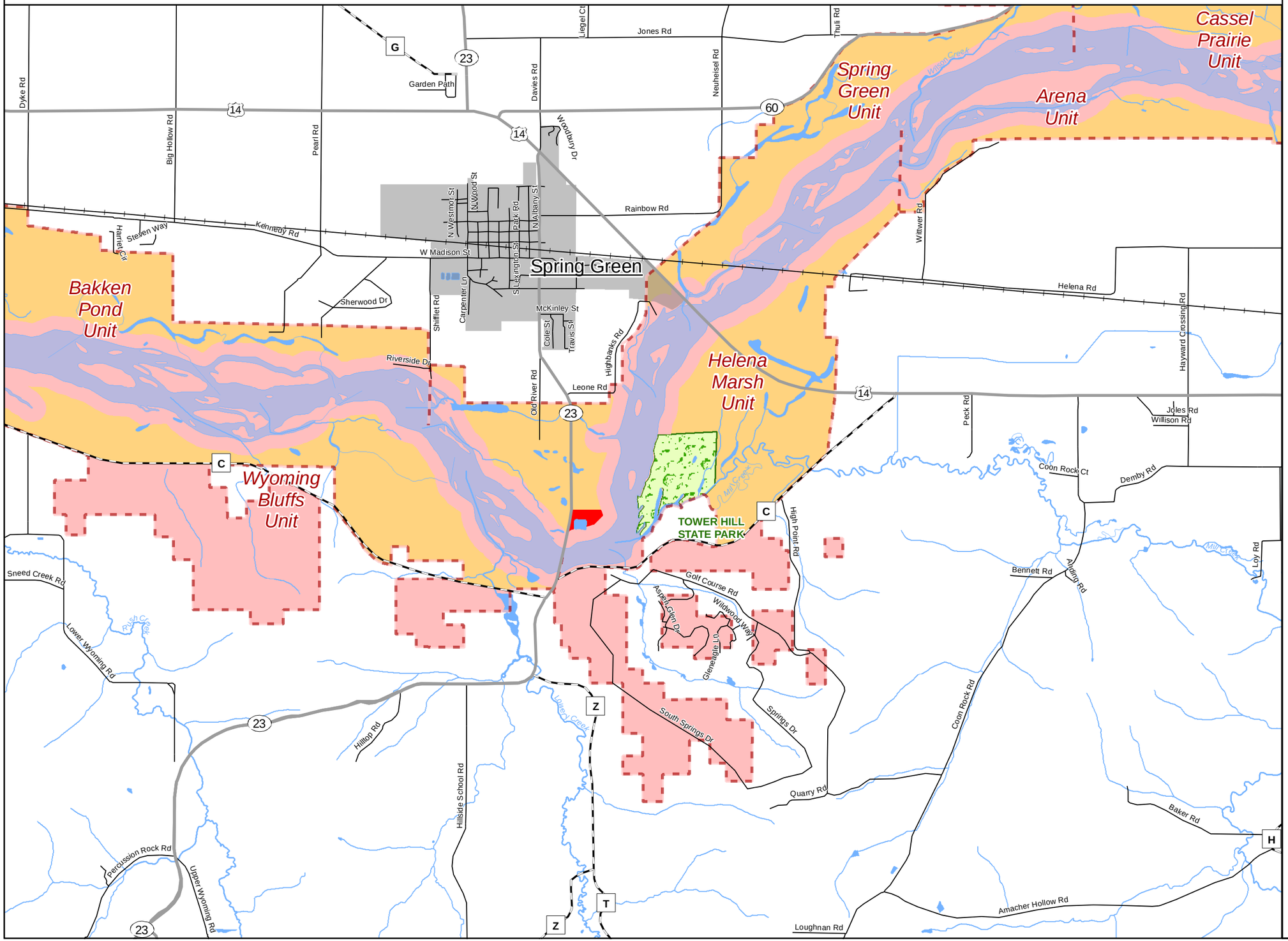

Lower Wisconsin State Riverway

Land Use Management

LWSR Management Units

Land Use Mgt Areas

- Scenic Management Area
- State Natural Area
- Intensive Use Area
- Habitat Preservation Area
- Resource Management Area

0 *Feet* 5,000

5280 feet = 1 mile

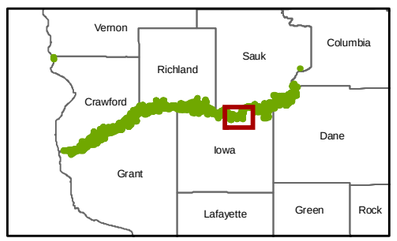

WISCONSIN DEPARTMENT OF NATURAL RESOURCES

Bureau of Facilties and Lands

WR-7925 acr

Last revision date: Dec 10, 2010

LOWER WISCONSIN STATE RIVERWAY

IOWA & SAUK CO

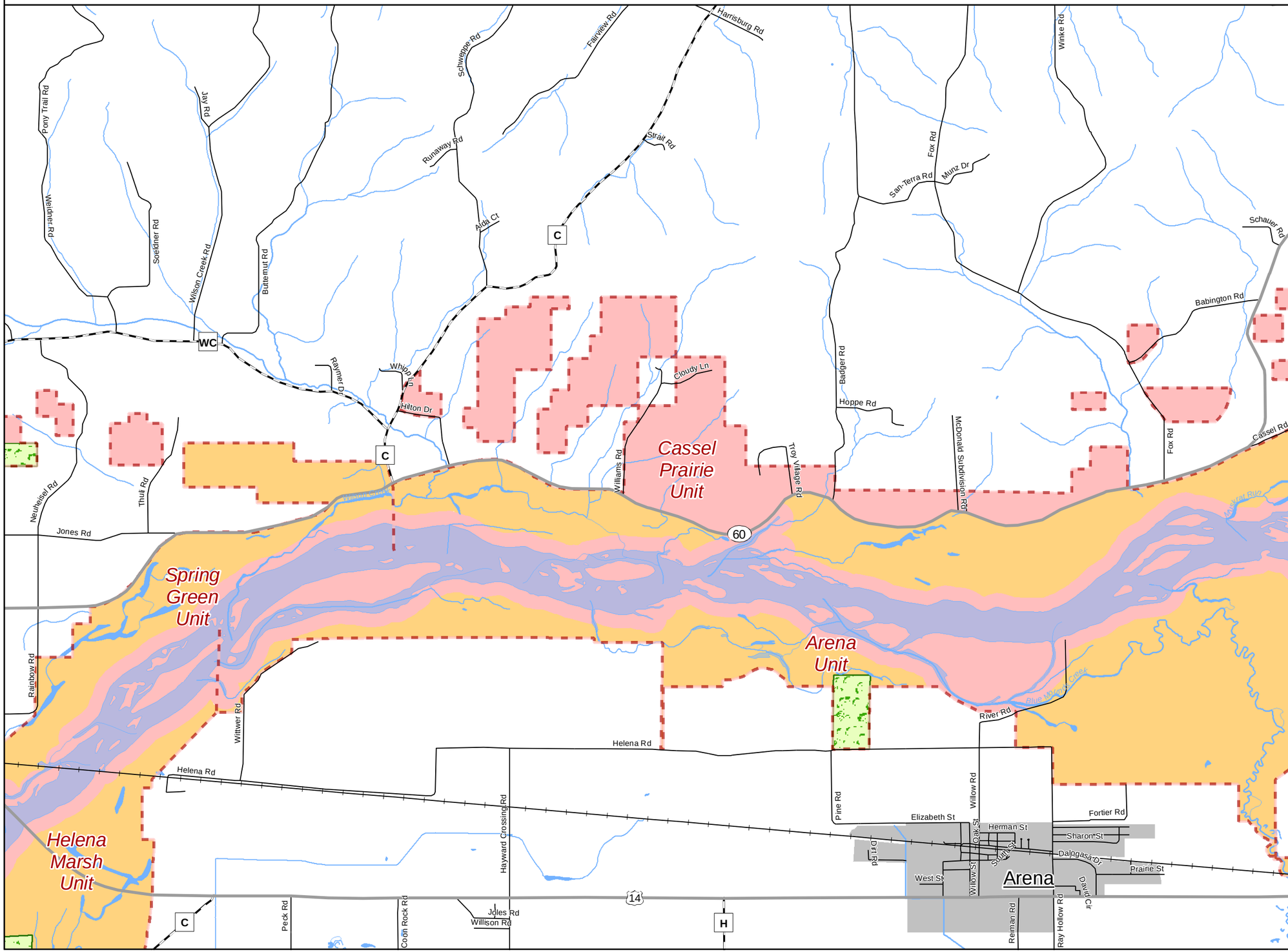

Lower Wisconsin State Riverway

Land Use Management

LWSR Management Units

Land Use Mgt Areas

- Scenic Management Area
- State Natural Area
- Intensive Use Area
- Habitat Preservation Area
- Resource Management Area

0 *Feet* 5,000

5280 feet = 1 mile

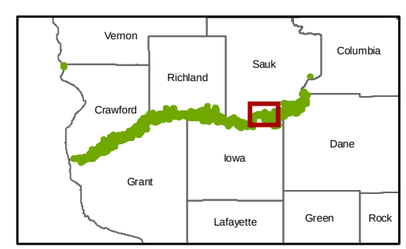

WISCONSIN DEPARTMENT OF NATURAL RESOURCES

Bureau of Facilties and Lands

WR-7925 acr

Last revision date: Dec 10, 2010

LOWER WISCONSIN STATE RIVERWAY

DANE & SAUK CO

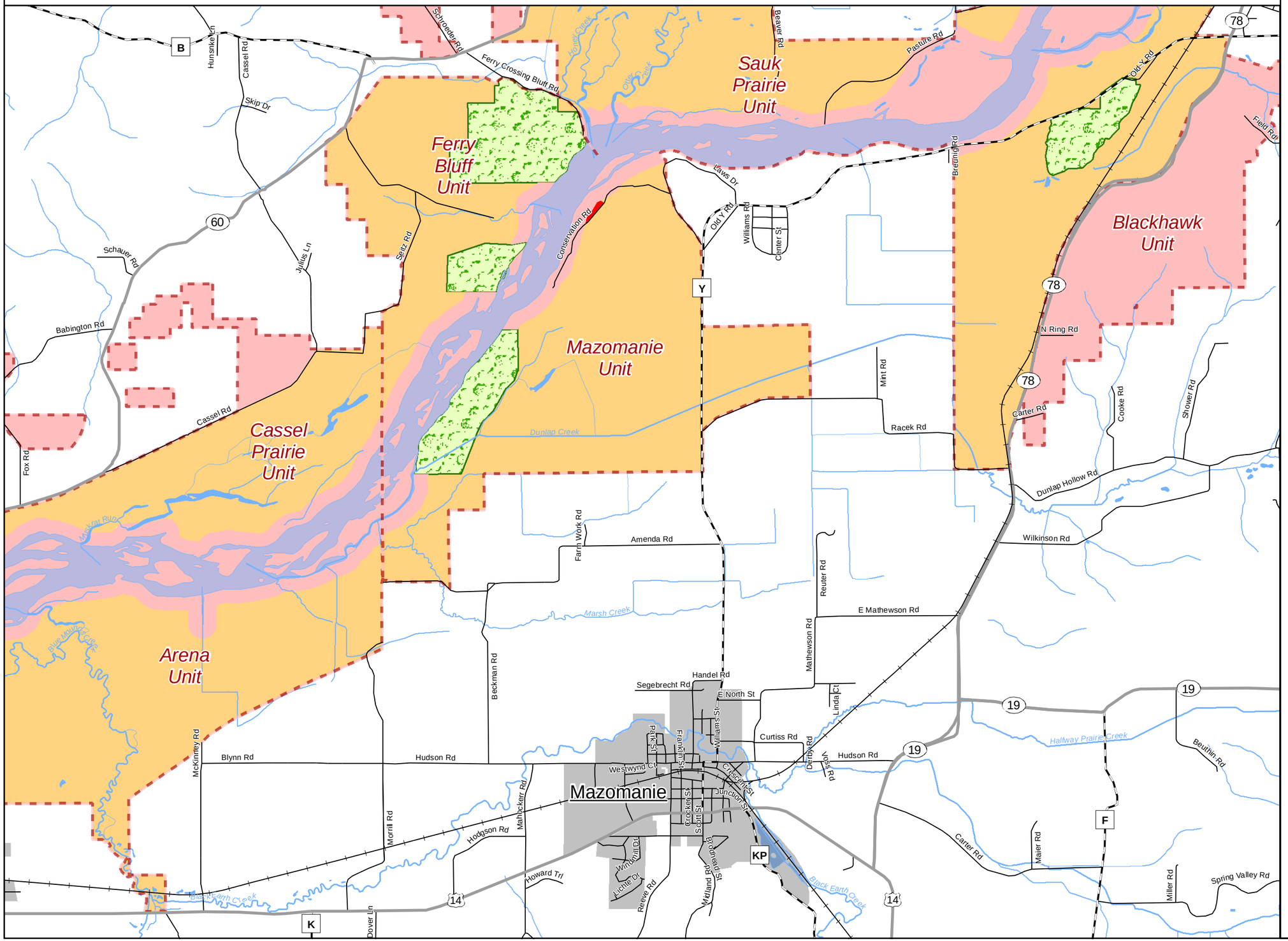

Lower Wisconsin State Riverway

Land Use Management

LWSR Management Units

Land Use Mgt Areas

- Scenic Management Area
- State Natural Area
- Intensive Use Area
- Habitat Preservation Area
- Resource Management Area

0 *Feet* 5,000

5280 feet = 1 mile

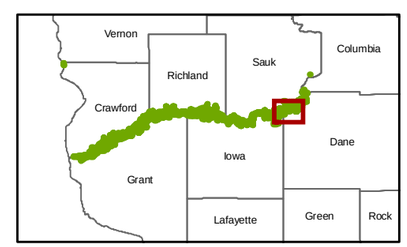

WISCONSIN DEPARTMENT OF NATURAL RESOURCES

Bureau of Facilties and Lands

WR-7925 acr

Last revision date: Dec 10, 2010

LOWER WISCONSIN STATE RIVERWAY

DANE & SAUK CO

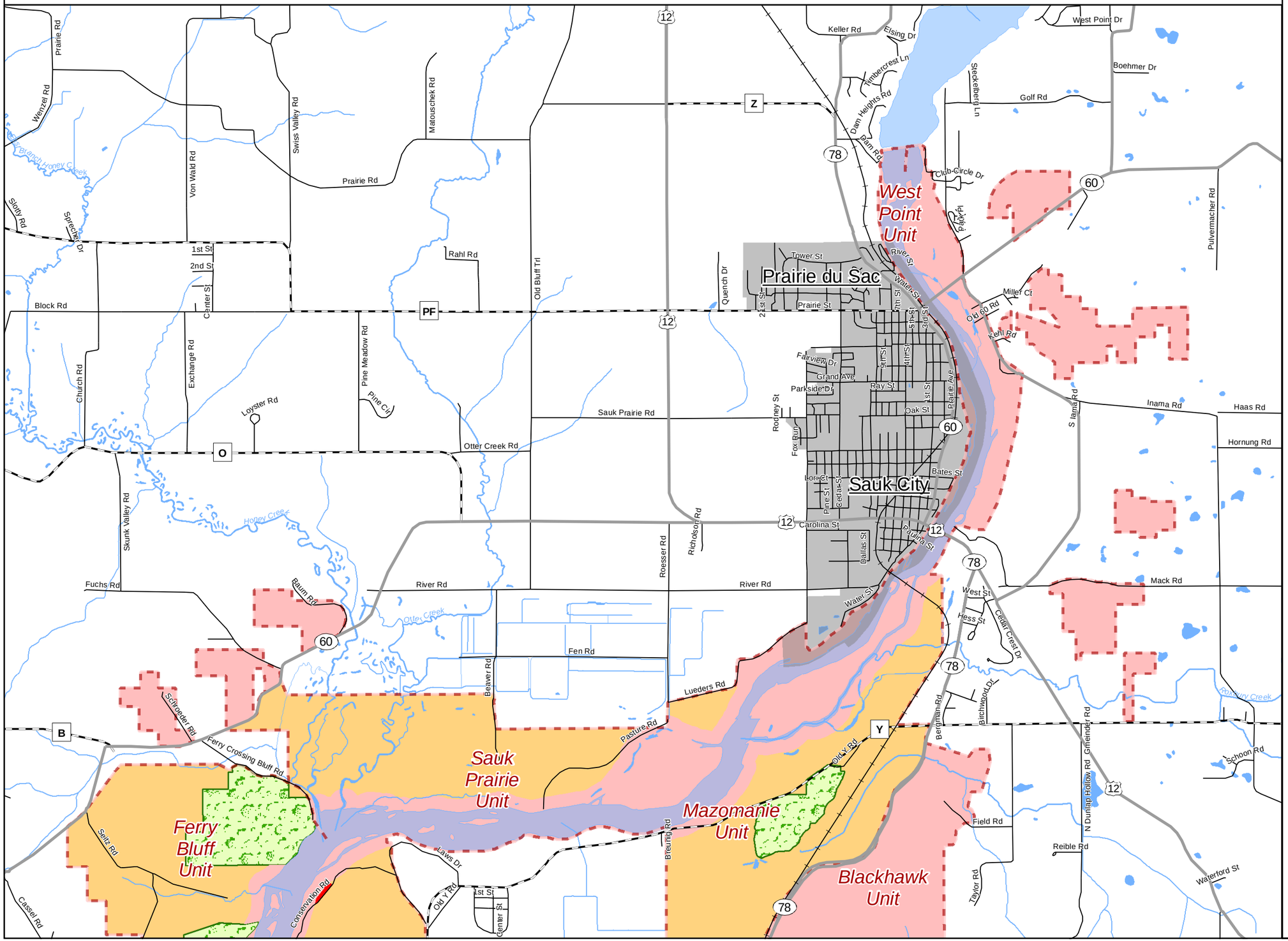

Lower Wisconsin State Riverway

Land Use Management

LWSR Management Units

Land Use Mgt Areas

- Scenic Management Area
- State Natural Area
- Intensive Use Area
- Habitat Preservation Area
- Resource Management Area

0 *Feet* 5,000

5280 feet = 1 mile

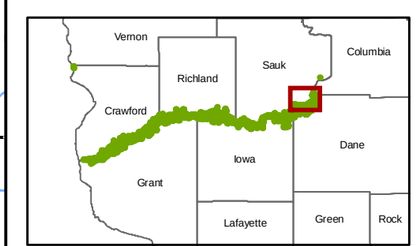

WISCONSIN DEPARTMENT OF NATURAL RESOURCES

Bureau of Facilties and Lands

WR-7925 acr

Last revision date: Dec 10, 2010