ALLENTON WILDLIFE AREA
DNR MANAGED & OTHER PUBLIC LANDS
NORTHERN KETTLE MORAINE REGION

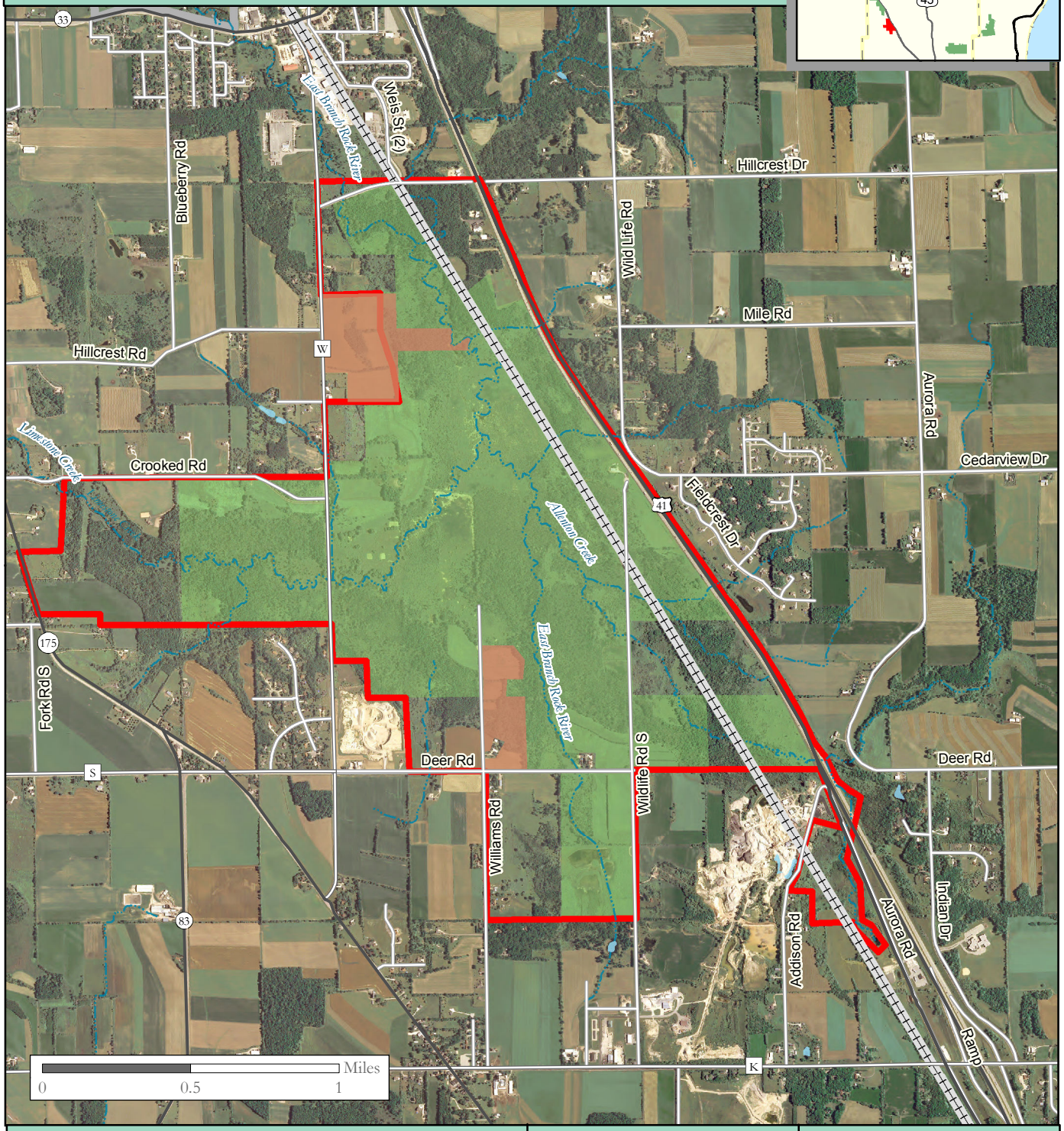

DNR Managed

- Fee Title
- Easement
- Voluntary Public Access Land

- Allenton Project Boundary
- Theresa Wildlife Area Project Boundary

WISCONSIN DEPARTMENT OF NATURAL RESOURCES

Bureau of Facilities and Lands

July 07, 2016

WM-NKMG-MP-A kmh

MAP E-1

ALLENTON WILDLIFE AREA
EXISTING & PLANNED PROPERTY INFRASTRUCTURE
NORTHERN KETTLE MORAINE REGION

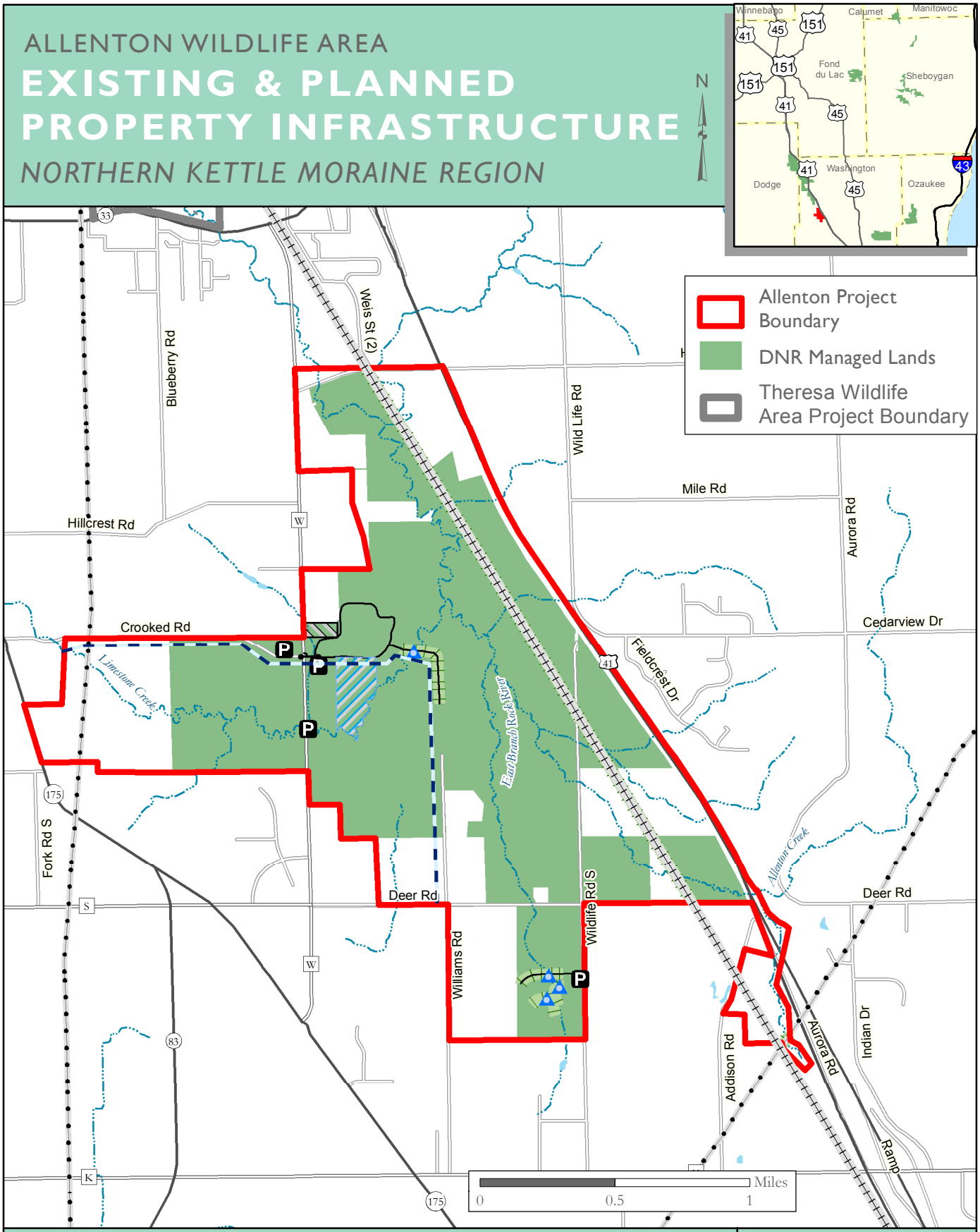

Water Control
Gate
Parking Area
Railroad Corridor
Powerline
DNR Road
*See Existing Road Infrastructure Map
Dike
Closed Area: No Hunting or Trapping
Snowmobile Trail
Alternative Class II Dog Training Area

WISCONSIN DEPARTMENT OF NATURAL RESOURCES

Bureau of Facilities and Lands
July 08, 2016

WM-NKMG-MP-A kmh

MAP E-2

ALLENTON WILDLIFE AREA
EXISTING ROAD INFRASTRUCTURE
NORTHERN KETTLE MORAINE REGION

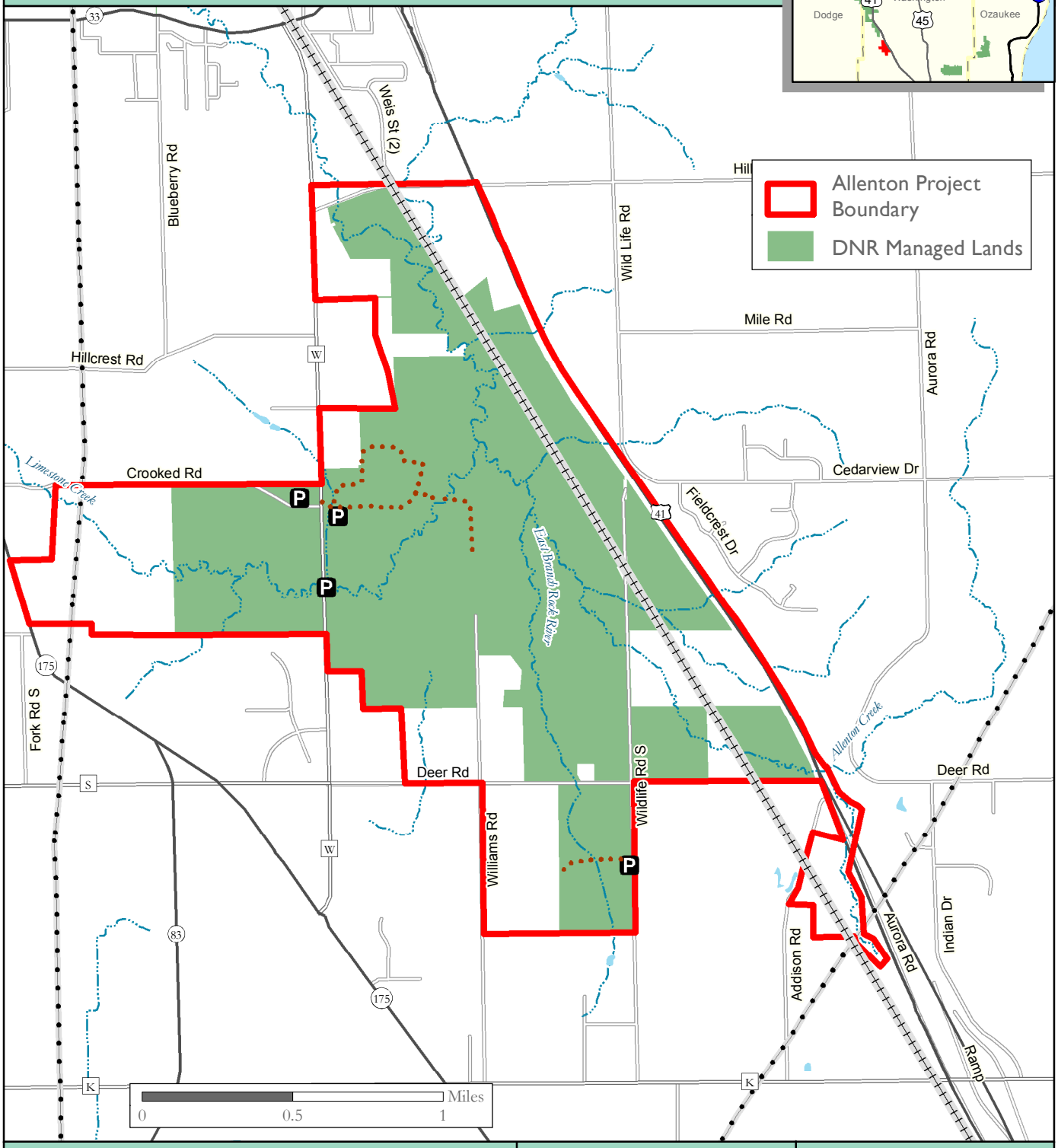

DNR Roads Key

Primitive

Public Use

Closed = **Cherry**

Parking Area

Railroad Corridor

Powerline

WISCONSIN DEPARTMENT OF NATURAL RESOURCES

Bureau of Facilities and Lands

July 08, 2016

WM-NKMG-MP-WM-7030-MP-E-2.1 kmh

MAP E-2.1

ALLENTON WILDLIFE AREA

EXISTING LAND COVER

NORTHERN KETTLE MORAINE REGION

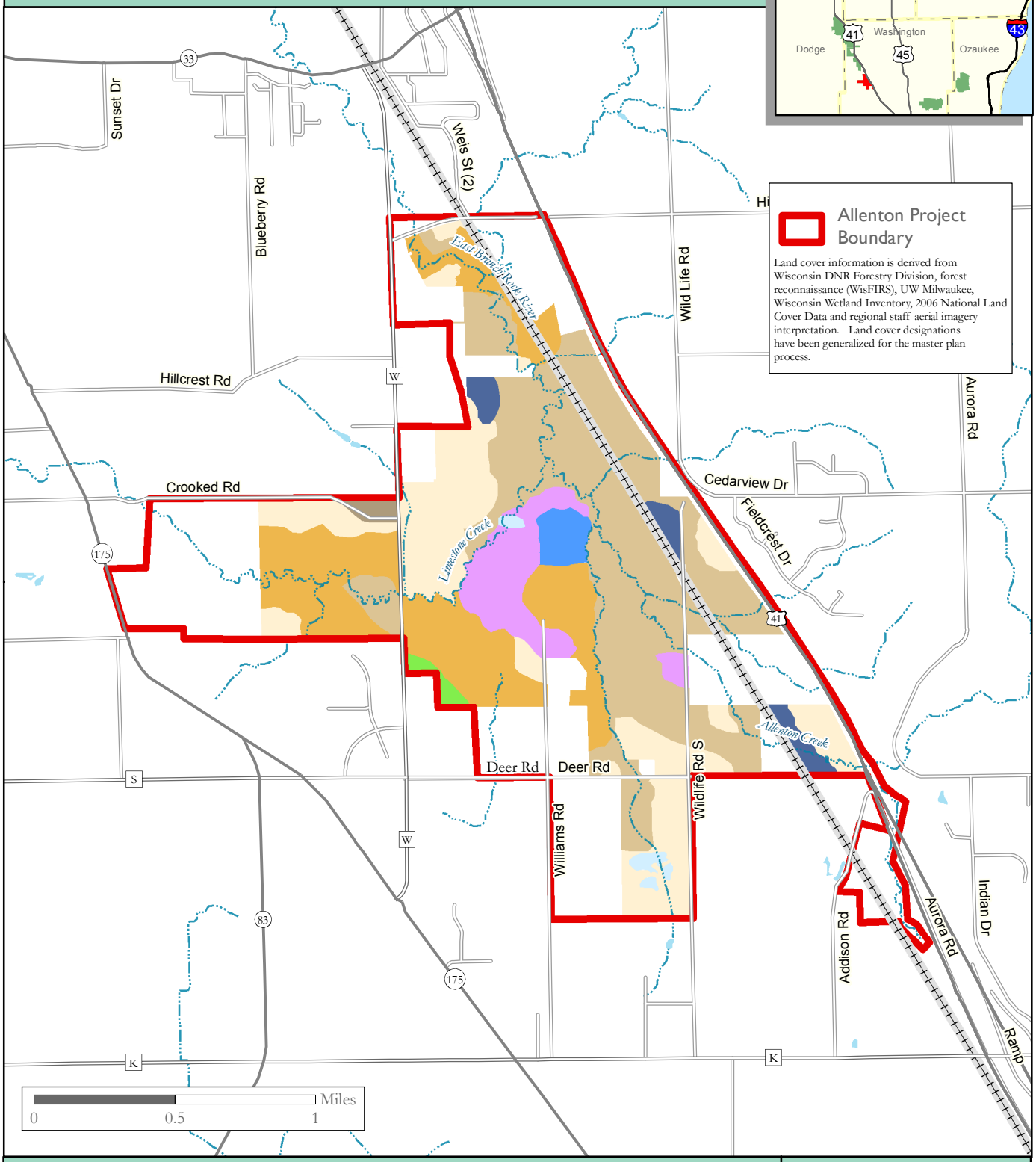

Grassland
Lowland Shrub
Shrub
Upland Hardwood
Bottomland Hardwood
Swamp Hardwood
Swamp Conifer
Emergent Vegetation
Water

WISCONSIN DEPARTMENT OF NATURAL RESOURCES

Bureau of Facilities and Lands

July 06, 2016

WM-NKMG-MP-A kmh

MAP E-3

ALLENTON WILDLIFE AREA

PLANNED LAND COVER

NORTHERN KETTLE MORAINE REGION

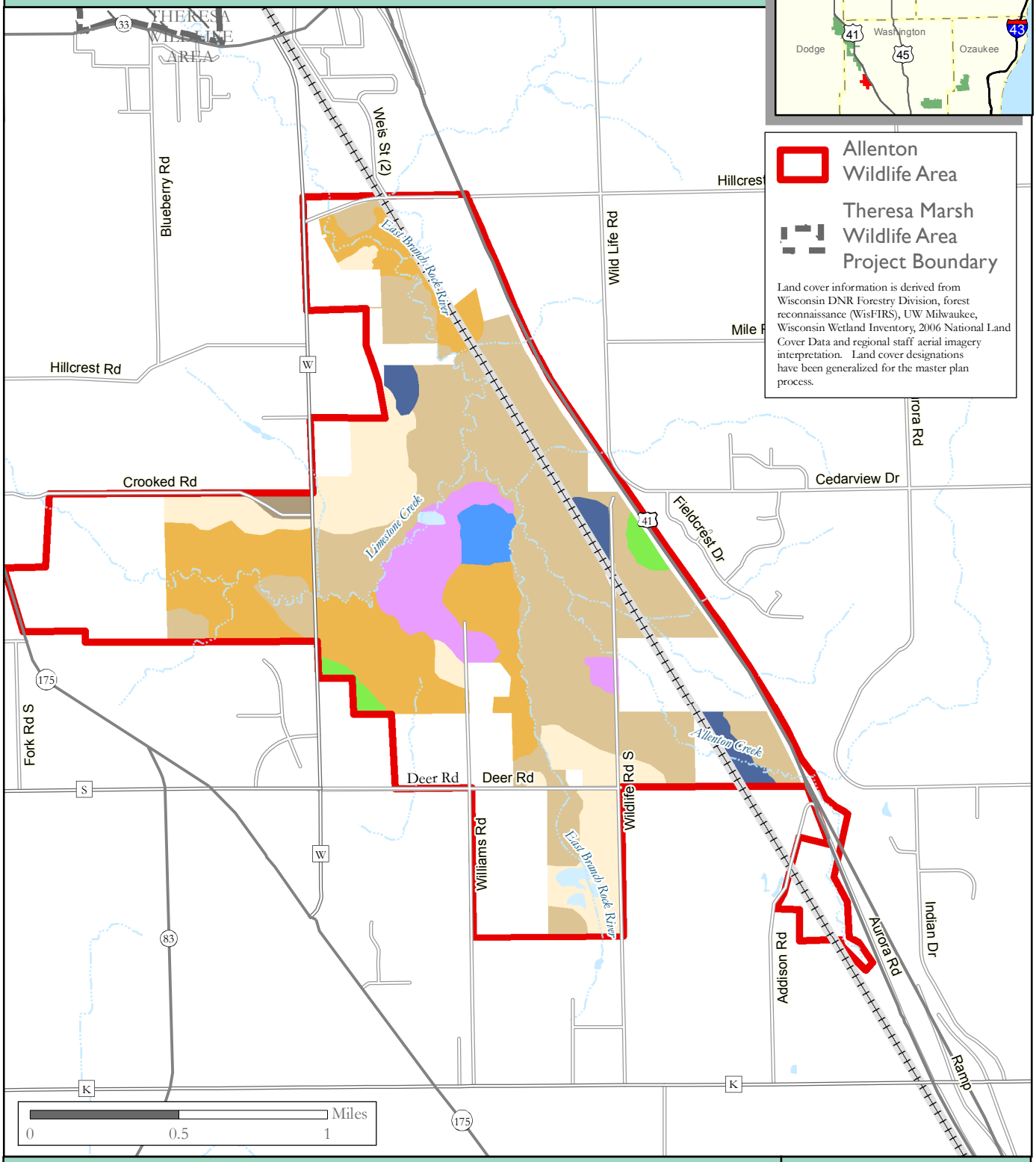

Grassland	Upland Hardwood	Swamp Conifer
Lowland Shrub	Bottomland Hardwood	Emergent Vegetation
Shrub	Swamp Hardwood	Water

WISCONSIN DEPARTMENT OF NATURAL RESOURCES

Bureau of Facilities and Lands

July 07, 2016

WM-NKMG-MP-A kmh

MAP E-4

ALLENTON WILDLIFE AREA
LAND MANAGEMENT CLASSIFICATIONS
NORTHERN KETTLE MORAINE REGION

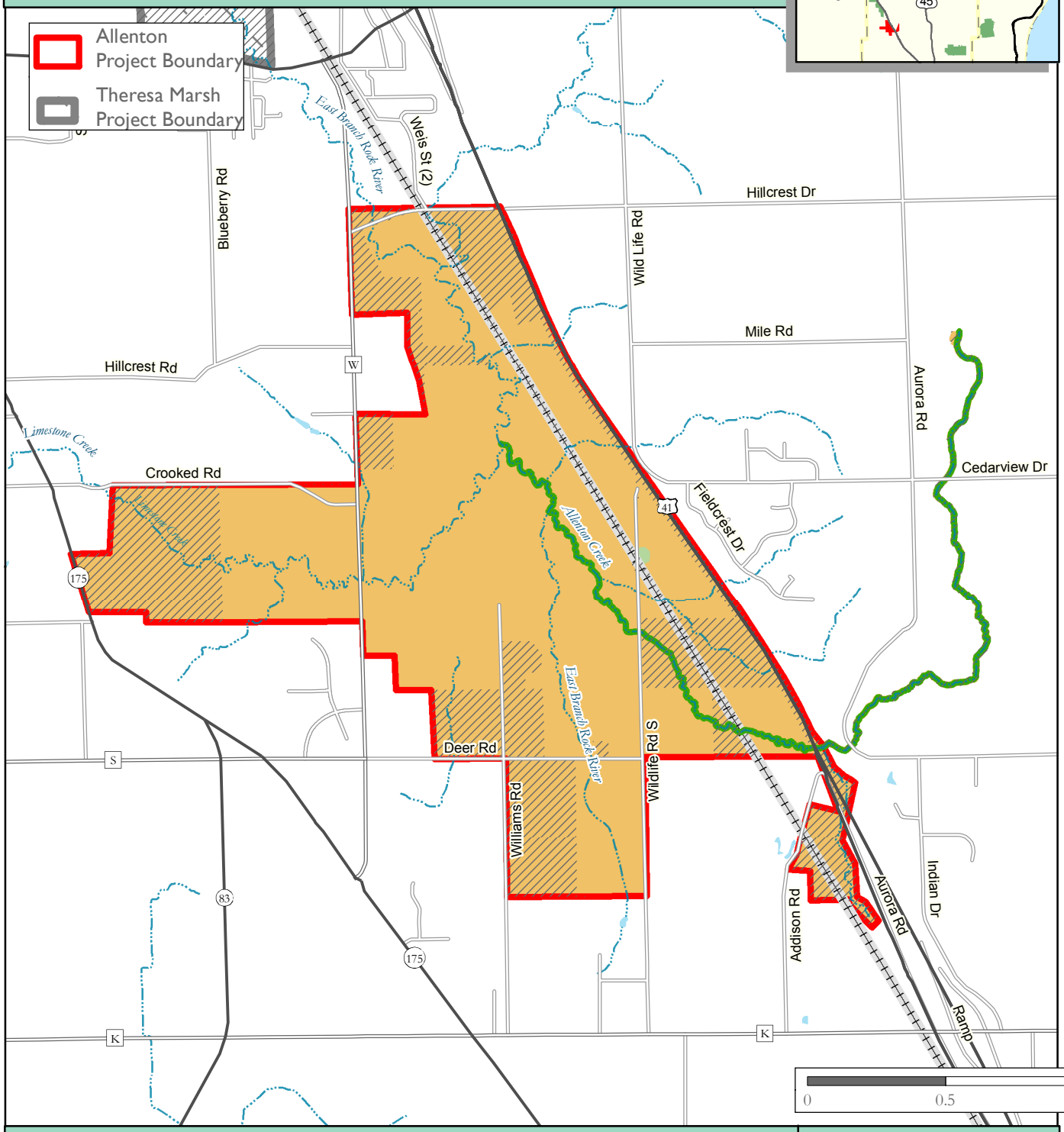

Native Community Management

Habitat Management

Not DNR Managed Land

Class II Trout Stream

WISCONSIN DEPARTMENT OF NATURAL RESOURCES

Bureau of Facilities and Lands

July 08, 2016

WM-NKMG-MP-A kmh

MAP E-5